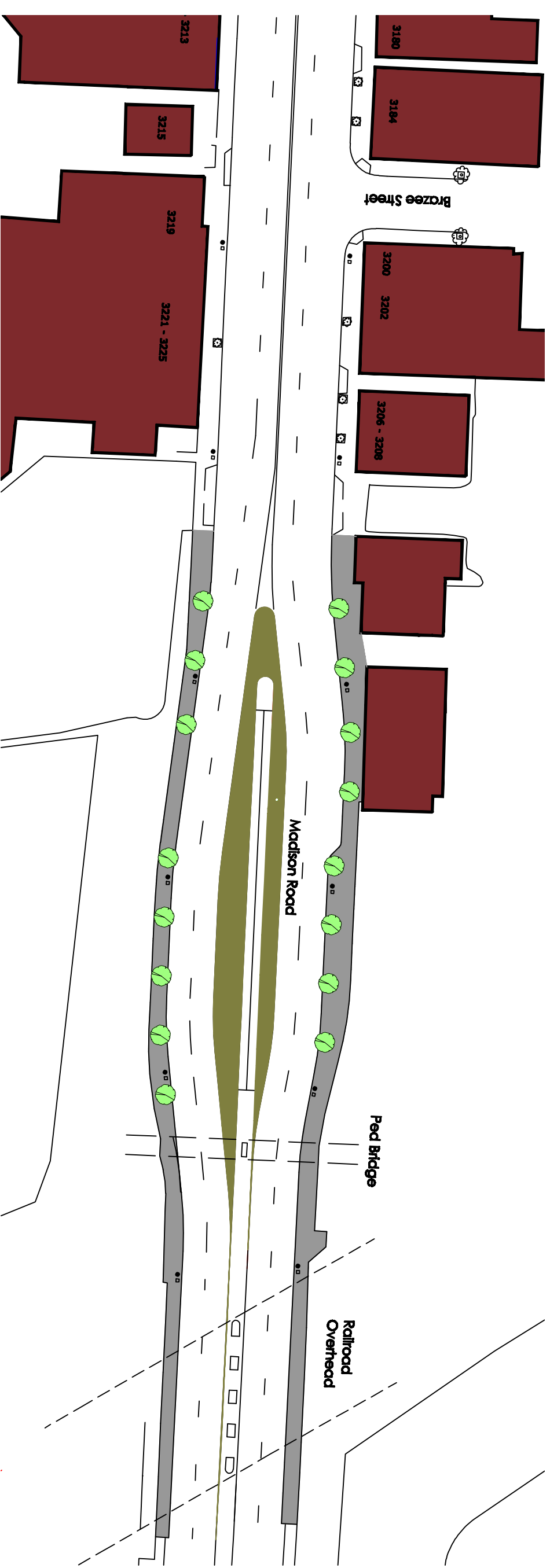








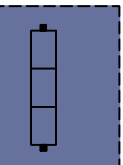






Oakley Square Improvements

Madison Road



Braze St. to Railroad

Legend

- | | | | |
|---|------------------------------------|---|------------------------------|
|  | Existing Buildings |  | Proposed Tree |
|  | Proposed / Existing Grass Areas |  | Existing Tree |
|  | Proposed Railinggardens |  | Proposed Bus Shelter |
|  | Proposed Concrete Sidewalk |  | Proposed Post Top Light Pole |
|  | Proposed Pervious ConcreteSidewalk | | |
|  | Proposed Pervious Pavers | | |
|  | Proposed Granite Pavers | | |
|  | Proposed Landscape Area | | |



City of Cincinnati
 Department of Transportation & Engineering
 Division of Transportation, Planning & Urban Design
 Office of Architecture & Urban Design
 801 Plum Street
 Room 450 City Hall
 Cincinnati, Ohio 45202

November 2008

ABS/KJK